

# Technical Specifications

# T30 IMU

**SinoGNSS®**

## Signal Tracking

- 1198 channels for simultaneously tracking satellite signals
  - GPS: L1C/A, L2C, L2P, L5
  - BeiDou: B1I, B2I, B3I, B1C, B2a, B2b
  - GLONASS: L1, L2, L3
  - Galileo: E1, E5a, E5b, E6, E5 AltBOC
  - QZSS: L1C/A, L1C, L2C, L5
  - Navic: L5
  - SBAS: WAAS, EGNOS, MSAS, GAGAN, SDCM, BDSBAS
  - L-Band¹

## Performance Specifications

- Cold start: < 50 s
- Warm start: < 30 s
- Hot start: < 15 s
- Initialization time: < 10 s
- Signal re-acquisition: < 1.5 s
- Initialization reliability: > 99.9%

## Positioning Specifications

Mode	Accuracy
Static and Fast Static	2.5 mm + 0.5 ppm Horizontal 5 mm + 0.5 ppm Vertical
Long Observations Static	3 mm + 0.1 ppm Horizontal 3.5 mm + 0.4 ppm Vertical
Network RTK	8 mm + 0.5 ppm Horizontal 15 mm + 0.5 ppm Vertical
Real Time Kinematic	8 mm + 1 ppm Horizontal 15 mm + 1 ppm Vertical
Post Processing Kinematic (PPK)	5 mm + 1 ppm Horizontal 5 mm + 1 ppm Vertical
DGPS	< 0.4 m RMS
SBAS	1 m 3D RMS
Standalone	1.5 m 3D RMS
PPP	10cm Horizontal and 20cm Vertical

## Communications

- 1 Serial port (7 pin Lemo)  
Baud rates up to 921,600 bps
- UHF modem²: Tx/Rx with full frequency range from 410-470 MHz³
  - Transmit power: 0.5-2 W adjustable
  - Range: 1-5 km⁴
- WiFi: 802.11b/g/n, 2.4Ghz
- 4G modem
  - LTE-FDD: B1/B2/B3/B4/B5/B7/B8/B12/B13/B18/B19/B20/B25/B26/B28
  - LTE-TDD: B38/B39/B40/B41
  - WCDMA: B1/B2/B4/B5/B6/B8/B19
- Position data output rates: 1 Hz, 2 Hz, 5 Hz, 10 Hz, 20 Hz
- 5 LEDs (indicating Power, Satellite Tracking, GPRS Status and

- Differential Data)
- Bluetooth® : V 4.0 protocol, compatible with Windows OS and Android OS
- Built-in IMU supports up to 60° tilt compensation

## Data Format

- Correction data I/O:
  - RTCM SC104 Version 2.x, 3.x formats, CMR(GPS only), CMR+(GPS only)
- Position data output:
  - ASCII: NMEA-0183 GSV, RMC, HDT, VHD, GGA, GSA, ZDA, VTG, GST; PTNL, PJK; PTNL, AVR; PTNL, GGK
  - ComNav Binary update to 20 Hz

## Physical

- Size (W × H): Φ 15.5 cm × 7.3 cm
- Weight: 1.2 kg with two batteries

## Environmental

- Operating temperature: -40 °C to + 65 °C (-40 °F to 149 °F)
- Storage temperature: -40 °C to + 85 °C (-40 °F to 185 °F)
- Humidity: 100% non-condensing
- Waterproof and dustproof: IP67, protected from temporary immersion to depth of 1 m
- Shock: Designed to survive a 2 m drop onto concrete

## Electrical and Memory

- Input voltage: 7-28 VDC
- Power consumption: 1.92 W⁵
- Li-ion battery capacity: 2 × 3400 mAh, up to 16 hours typically
- Memory: 32 GB

## Software

- Survey Master Android-based data collection software
- MicroSurvey FieldGenius field data collection software (optional)

1. PPP service is optional.
2. UHF modem is default configuration and it can be removed according to your specific needs.
3. Integrated UHF ranges from 410 to 470 MHz with 12.5 KHz channel spacing.
4. Working distance of internal UHF varies in different environments, the maximum distance is 5 Km in ideal situation.
5. Power consumption will increase if transmitting corrections via internal UHF.

Specifications subject to change without notice.

© 2023, ComNav Technology Ltd. All rights reserved. **SinoGNSS®** is the official trade mark of ComNav Technology Ltd., registered in People's Republic of China, EU, USA and Canada. All other trademarks are the property of their respective owners. (August, 2023).



To make your work easier is our original motivation

# T30 IMU GNSS SURVEYING SYSTEM




Survey Master

ComNav Technology Ltd.  
Building 2, No. 618 Chengliu Middle Road,  
201801 Shanghai, China  
Tel : +86 21 64056796  
Fax: +86 21 54309582  
Email: sales@comnavtech.com  
www.comnavtech.com



SinoGNSS T30 IMU GNSS Receiver is an extremely compact designed receiver, tracking all current and future GNSS constellations, as well as L-Band capability. Featuring built-in IMU for high convenience and efficiency, abundant 4G/Wi-Fi/Bluetooth® communications for flexibility, advanced QUANTUM™ technology for positioning reliability and stability, the T30 IMU receiver is the best-in-class solution for any of your surveying tasks.




- 


**FULL-CONSTELLATION TRACKING**  
1198 channels tracking all working and planned GNSS constellations.
- 


**ADJUSTABLE TX & RX INTERNAL UHF\***  
Integrated UHF ranges from 410 to 470 MHz with 12.5 KHz channel spacing.
- 


**HOT SWAP BATTERY**  
Two 3400mAh hot swap batteries ensure you fluent workflow in the field.
- 

**SUPPORT LBAND**  
Support L-Band and PPP, gives one more choice for diverse surveying tasks.

- 

**BUILT-IN IMU**  
Built-in IMU provides a more efficient, convenient and reliable surveying solution for your field work.
- 

**SEAMLESSLY WORK WITH NETWORKING RTK POSITIONING**  
Its built-in 4G modem ensures the T30 IMU receiver perfectly works with all kinds of CORS worldwide.
- 

**WIFI CONNECTION**  
WebUI offers simple configuration, operation, status check of the T30 IMU receiver.
- 

**USB MODE**  
When connecting the T30 IMU receiver to your PC, you just copy the logged static data from the receiver to your PC.

\* UHF is removable according to specific regulation in different countries.

## DATA COLLECTOR



### **R60 ANDROID-BASED RUGGED DATA COLLECTOR**

- Android 12.0 Operating System
- 5.5" Touch Display with 1920\*1080 Resolution
- Qualcomm 8-Core Processor
- 4+64 GB Memory
- 9000mAh Li-Polymer Battery, QC Super-Fast Charging
- White Backlight Keyboard with Full QWERTY
- Support 4G, Ultra-Distance Bluetooth®, Wi-Fi, NFC
- IP67 Waterproof and Dustproof



## FIELD SOFTWARE



### **SURVEY MASTER**

- Compatible with most of Android devices
- Easier survey workflow via Wizard function
- Support up to 60° IMU tilt compensation
- Support all survey modes, including Static, PPK and RTK
- Support Surface Stake, Mapping Survey and etc. to serve various survey tasks
- Support CAD import and directly use for stake out operations
- Support Convert function from ComNavBinary raw file to RINEX

Optional ▶ [Microsurvey FieldGenius](#)

## POST-PROCESSING SOFTWARE

### **SINOGNSS COMPASS SOLUTION SOFTWARE**

- Provide the complete GPS/GLONASS/BeiDou/GALILEO post-processing solution
- Support GNSS observation data in RINEX and ComNav Raw Binary Data formats
- Support different post-processing in static and kinematic modes
- Output analysis reports in various formats (web format, DXF, TXT, KML)
- Supports DJI's P4R data format. Processing results can be imported into photogrammetry and 3D modeling software directly

